












Directions from St. Stephen School to Riderwood Elementary School

	1. Turn right onto Bradshaw Rd	go 1.6 mi total 1.6 mi
	2. Turn left onto US-1 S/Belair Rd	go 6.4 mi total 8.1 mi
	3. Take the exit toward Whitemarsh Blvd	go 0.3 mi total 8.4 mi
	4. Turn right at Whitemarsh Blvd	go 0.8 mi total 9.2 mi
	5. Take the ramp onto I-695 W	go 5.5 mi total 14.7 mi
	6. Take exit 26 to merge onto MD-45 N/York Rd toward Lutherville	go 0.7 mi total 15.4 mi
	7. Turn left at MD-131 W/W Seminary Ave	go 1.8 mi total 17.1 mi
	8. Turn left at Thornton Rd	go 0.8 mi total 17.9 mi
	9. Turn right at Landrake Rd	go 335 ft total 18.0 mi
	10. Turn left at Riderwood Elementary School , 1711 Landrake Road, Baltimore MD 21204-1899 About 27 minutes	

Directions from St. Stephen School to Stoneleigh Elementary School

	1. Turn right onto Bradshaw Rd	go 1.6 mi total 1.6 mi
	2. Turn left onto US-1 S/Belair Rd	go 6.4 mi total 8.1 mi
	3. Take the exit toward Whitemarsh Blvd	go 0.3 mi total 8.4 mi
	4. Turn right at Whitemarsh Blvd	go 0.8 mi total 9.2 mi
	5. Take the ramp onto I-695 W	go 5.5 mi total 14.7 mi
	6. Take exit 26 to merge onto MD-45 S/York Rd toward Towson	go 2.0 mi total 16.7 mi
	7. Turn left at Stevenson Lane	go 1.0 mi total 17.7 mi
	8. Turn right at Kimway Road***** Stoneleigh Elementary School , 900 Pemberton Road, Baltimore MD 21204-1899 About 27 minutes	

****There is very little parking on Kimway Road; Look for parking anywhere in the neighborhood or on Stevenson Lane before you get to Kimway. Walk up Kimway Road and the race field will be there in the woods. Give yourself plenty of time to park and walk. You can park in the front parking lot of the school but you will have to drive through the Stoneleigh neighborhood streets to do so.